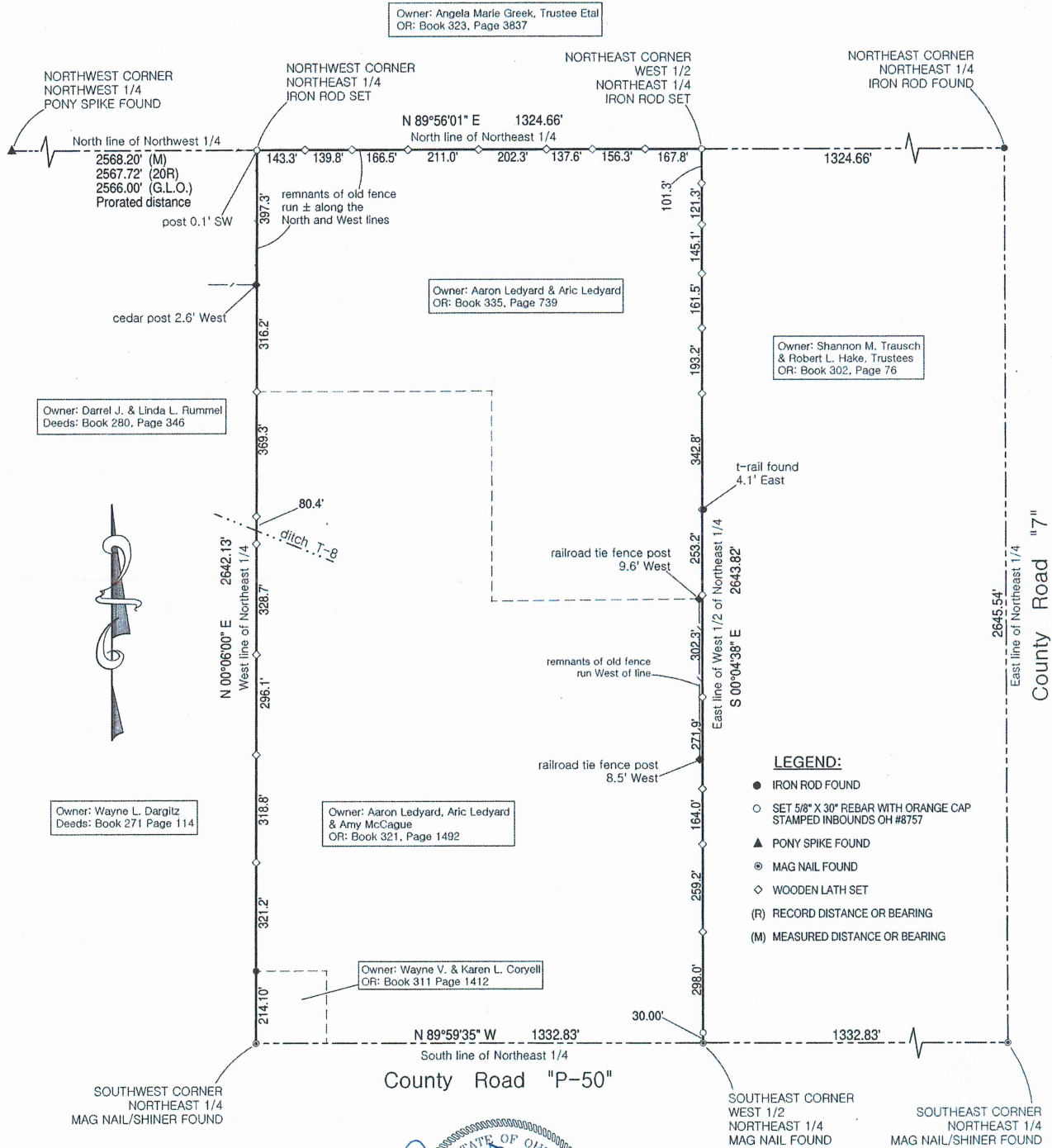


SURVEY REPORT

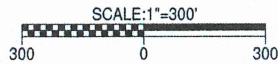

FOR:

ARIC LEDYARD

THE WEST 1/2 OF THE NORTHEAST 1/4, SECTION 30, T-9-S, R-3-W
 NORTHWEST TOWNSHIP, WILLIAMS COUNTY, OHIO
 FEBRUARY 4, 2019 ORDER NO. 200105



- LEGEND:**
- IRON ROD FOUND
 - SET 5/8" X 30" REBAR WITH ORANGE CAP STAMPED INBOUNDS OH #8757
 - ▲ PONY SPIKE FOUND
 - ⊙ MAG NAIL FOUND
 - ◇ WOODEN LATH SET
 - (R) RECORD DISTANCE OR BEARING
 - (M) MEASURED DISTANCE OR BEARING



This plat of survey has been received for record by the Williams County Engineers Office and recorded in Volume **27R** of the Survey Records, Page **326**

The bearings shown on this drawing are based on an assumed meridian and are shown only for the purpose of indicating angular relationships

I hereby certify that we have surveyed the hereon depicted parcel in the field and have found or set survey markers as shown. This survey was made without benefit of a Title Report and is subject to any additional items which might be disclosed by such a report.

James F. Stevenson
 Ohio Registered Surveyor No. 8757
 14222 Grass Lake Road
 Camden, MI 49232
 Office: 209-628-5141
 Email: jamie@inbounds.pro

INBOUNDS SURVEYING, LLC